

Teck

TULSEQUAH CHIEF MINE

**2026 ANNUAL
FIELD PLAN
UPDATE**


May 2, 2026



WELCOME!

In-person there are
Taku River Tlingit Citizens.

Online there are both
Taku River Tlingit Citizens
and the public.



SAFETY MESSAGE

Everyone going
home safe and
healthy every day



TECK – TRTFN STEERING COMMITTEE



Rodger Thorlakson
Lands and Resources Manager, TRTFN



Gideon Kyei Serbeh
Mining Coordinator, TRTFN



Jackie Caldwell
Consultant for TRTFN



Dr. Chris Sergeant
Research Scientist, U. of Washington, Consultant for TRTFN



Dr. Deborah Read
Tulsequah Chief Site Manager, Teck Resources



Stephanie Tissot
Manager, Social Performance & Lands, Teck Resources



Carolyn Holmes
Mining Technician, TRTFN

WE ARE TECK

Teck is a leading Canadian critical minerals company focused on responsibly providing metals essential for global economic growth and the energy transition.



110+ years of history as a Canadian company headquartered in **Vancouver, B.C.**



6 total operations in Canada, the U.S., Chile and Peru



Industry leading copper growth pipeline



Top 100 Employer in Canada for 2026



ABOUT TAKU RIVER TLINGIT FIRST NATION

- Located in Atlin, BC - a remote community of approximately 400 people.
- Territory covers over 40,000 km²
- Represent TRT Citizens on all matters that could affect Territory
- TRTFN Lands, Mining Division has been involved in the active planning for the reclamation of the mine since 2018.
- 2 staff and 2 consultants that are committed to understanding the options available for closure and work with Teck and BC to see that come to fruition.



COLLABORATIVE GOVERNANCE & ENGAGEMENT

Teck and TRTFN meet regularly to plan and discuss field activities.

Steering Committee:

- Guides decision-making.
- Supports alignment on priorities and progress.

Technical Working Group:

- Reviews data and investigations.
- Facilitates collaborative technical discussions.

Memorandum of Understanding (MOU) between TRTFN, Teck, and BC:

Signed:

September 17, 2024

Purpose:

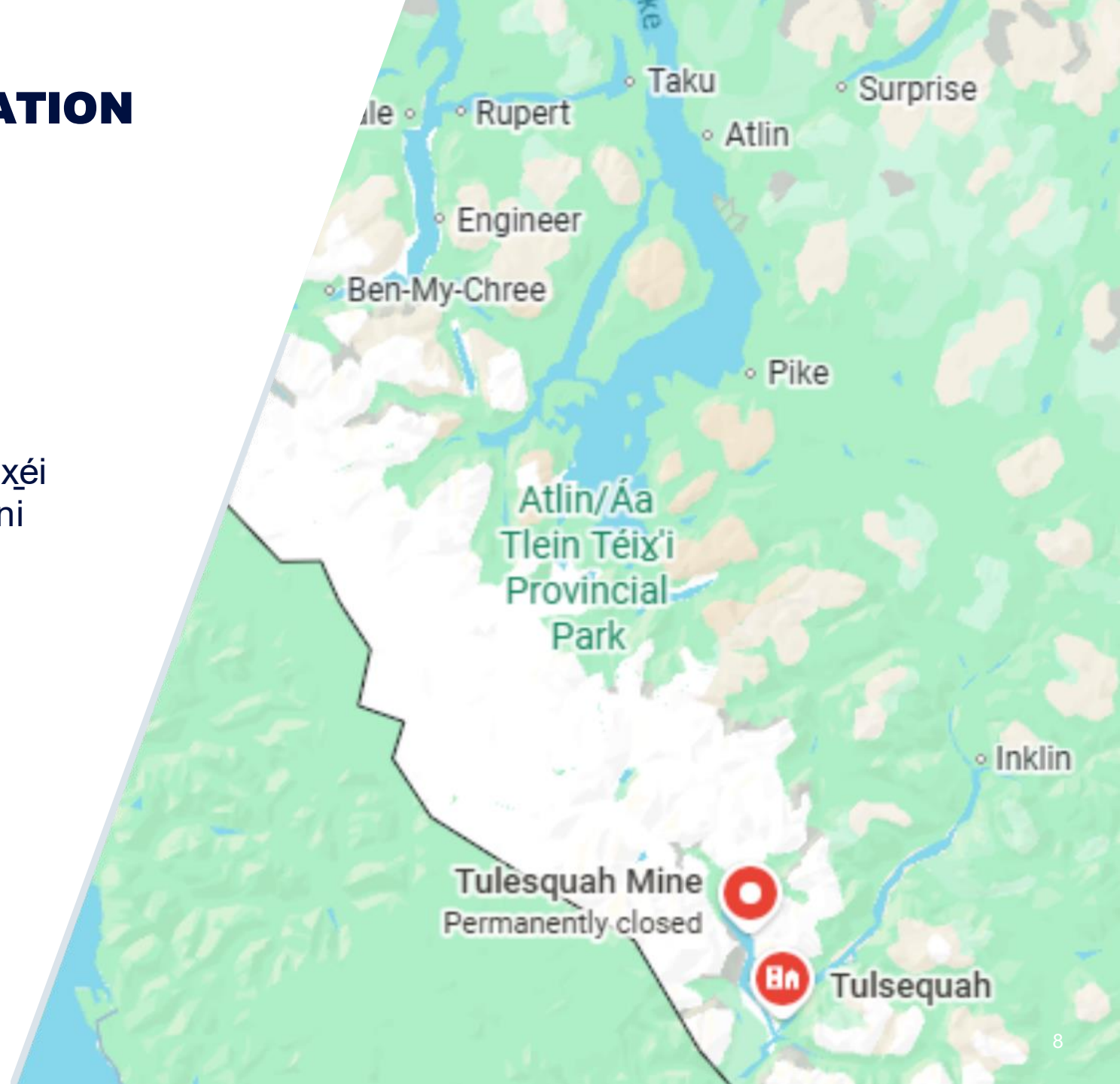
- Joint development of a closure and reclamation plan for the Tulsequah Chief Mine.
- All parties committed to environmental remediation and reconciliation with TRTFN.

TULSEQUAH CHIEF SITE LOCATION

The mine is located approximately 100 km south of Atlin, British Columbia, on the Taaltsuxéi Héen.

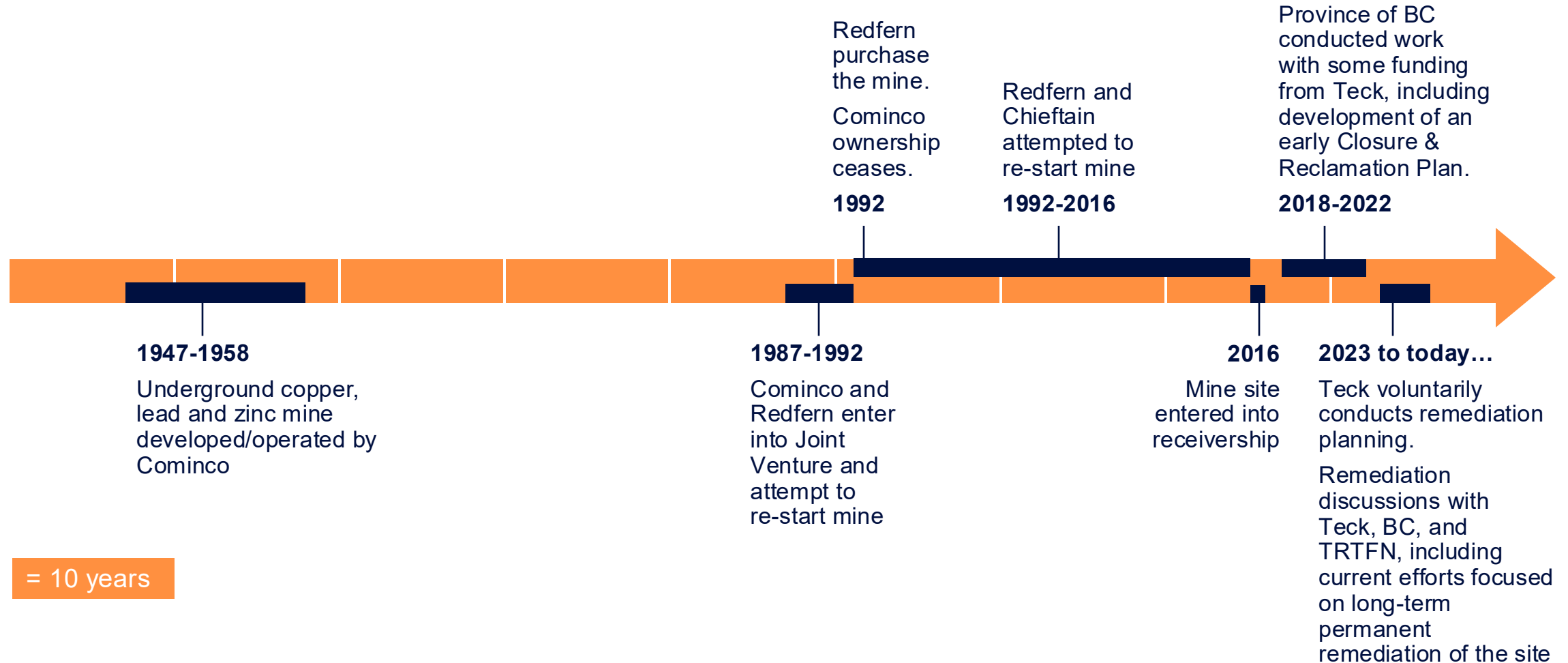
The mine is approximately:

- 10 km upstream of confluence of Taaltsuxéi Héen (Tulsequah River) and T'aakú Héeni (Taku River)
- 30 km from the U.S. border
- 50 km NE of Juneau



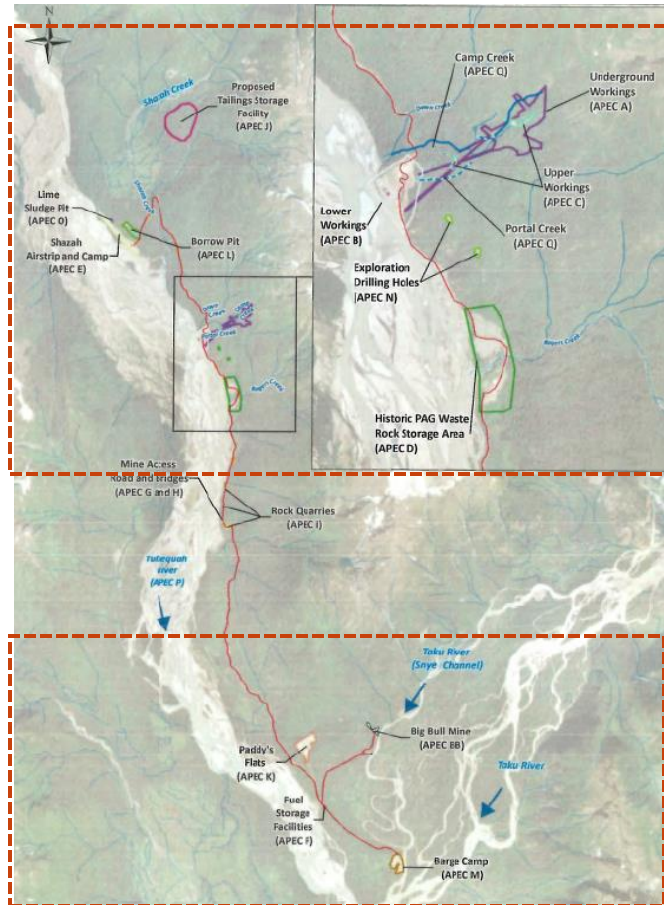
TIMELINE OF THE TULSEQUAH CHIEF MINE

Objective: Teck and TRTFN developing a final remediation plan for the site

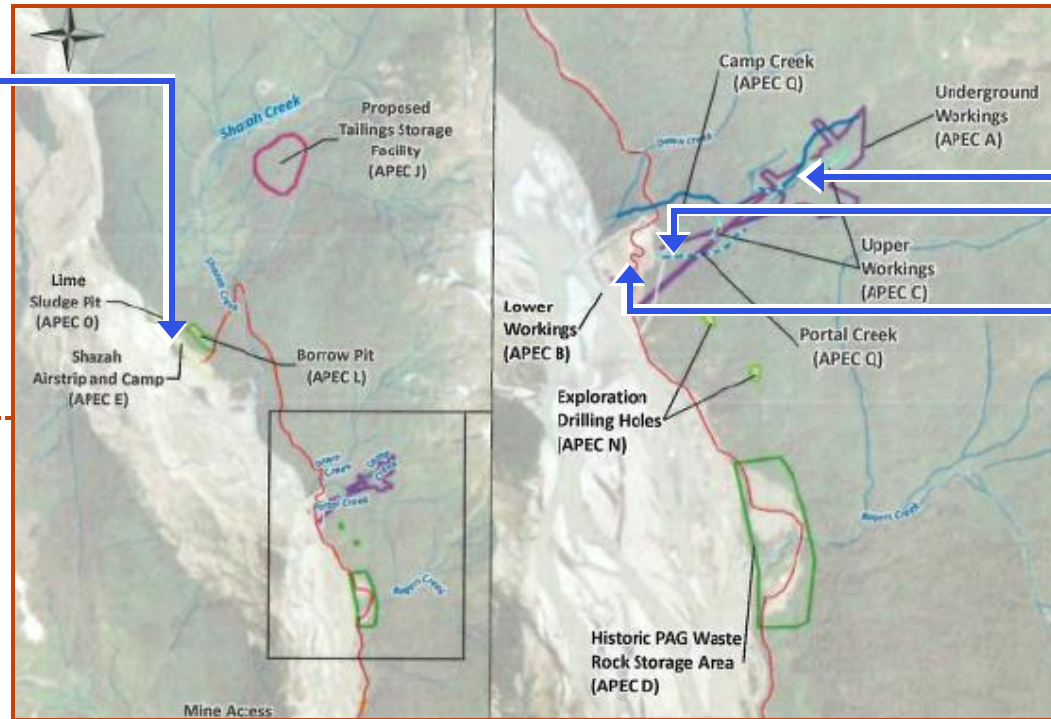


= 10 years

SITE LAYOUT

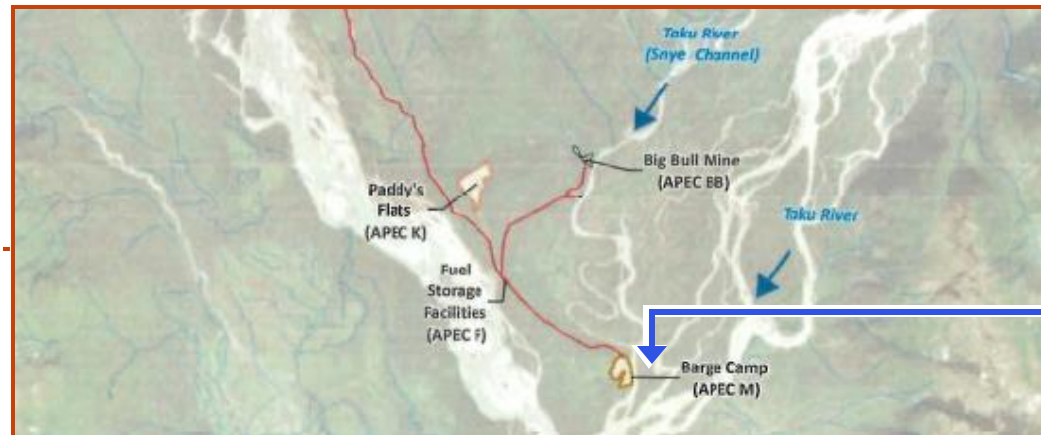


airstrip, camp,
lime sludge pit



upper and lower
mine workings

waste rock,
water treatment plant
(not functional),
lime sludge pit,
exfiltration pond



barge landing,
barge camp,
fuel storage

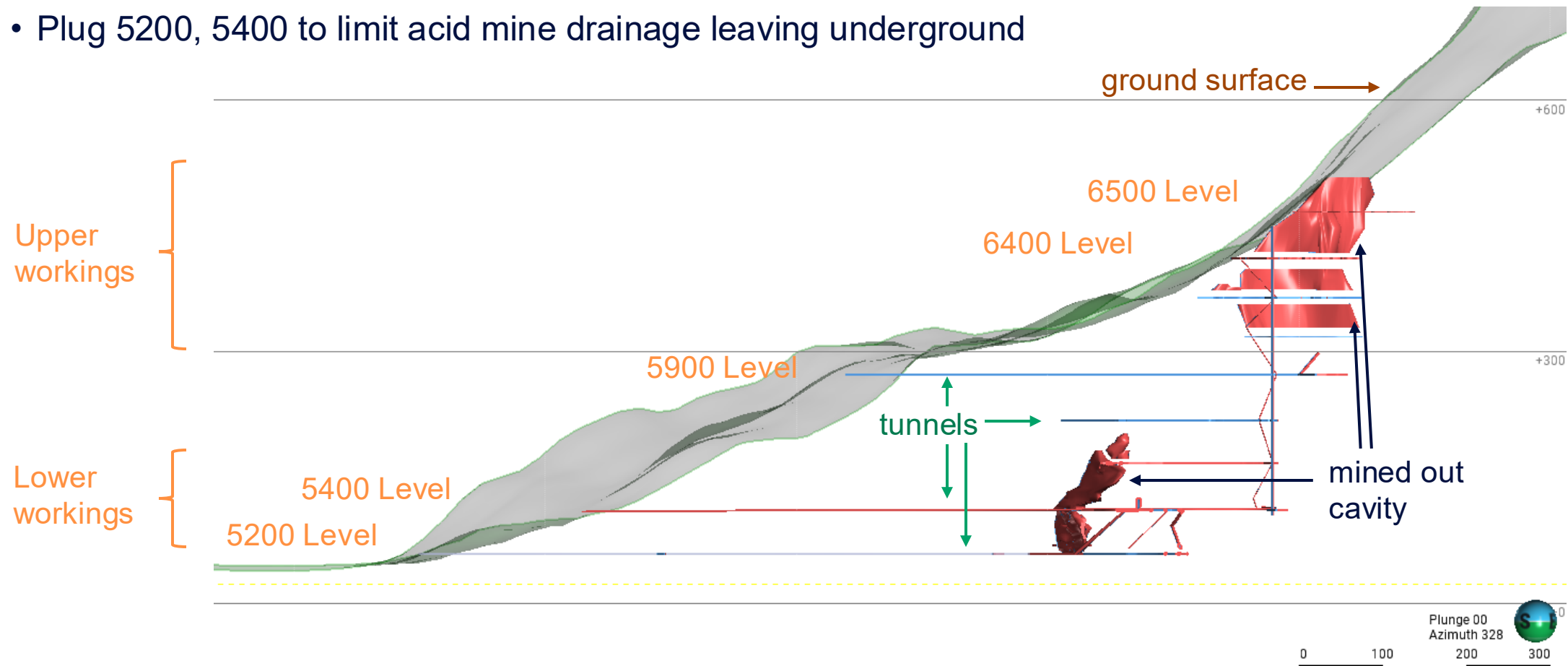
2025



MINE WORKINGS CROSS SECTION

Current remediation concept

- Secure all portals to prevent human entry
- Plug 5200, 5400 to limit acid mine drainage leaving underground



2019



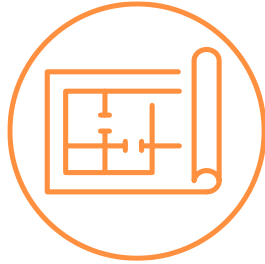
Teck

PROGRESS MADE DURING 2024 AND 2025 FIELD SEASONS



Safe Access

- Maintained safe, reliable access to site
- Built temporary camp facilities to support fieldwork
- Conducted site visits with TRTFN
- Repaired bridge decks for bridges 8 and 9.




Underground (U/G)

- Commenced securing underground entrance and workings
- Advanced drone investigations of underground



Water Management and Monitoring

- Installed temporary sediment control measures
- Collected water quality, sediment quality, benthic invertebrates, and fish, and flow data from the mine water and the Taaltsuxéi Héen watershed



Mined Rock

- Quantified waste rock and ore stored on surface



Environment

- Cleaned up and assess existing water treatment plant
- Documented wildlife that may be in the area
- Checked soil for contamination around site
- Predicted potential changes in climate



Waste

- Removed some historic hazardous waste from site

2026 OBJECTIVES

- Collection of geotechnical, geochemical, and environmental information needed to select and design effective remediation options for acid rock drainage at the Tulsequah Chief Mine.
- Develop a Draft Remediation Plan outlining preferred acid rock drainage remediation options, with a focus on source control, by the end of 2026.

This requires:

- Achieving safe access to the lower mine levels.
- Maintaining critical site access infrastructure.
- Strengthening environmental baseline data.
- Updating predictive models.

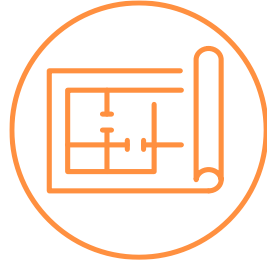


2026 PROPOSED PLANS



Safe Access

- Maintained safe, reliable access to site
- Re-build temporary camp facilities to support fieldwork
- Conduct site visits with TRTFN, BC
- Repair bridge 8 abutments, repair culverts, and reinforce north end of airstrip




Underground (U/G)

- Secure underground workings
- **Identify possible locations for plugs**
- **Identify options to accelerate plug design and construction**



Water Management and Monitoring

- Collect water quality, sediment quality, aquatic insects, and flow data from the mine water and the Taaltsuxéi Héen watershed
- Install temporary sediment control measures
- **Update mine water discharge model**
- Assess options for mobile water treatment unit



Mined Rock

- **Quantify the geochemistry of waste rock and ore stored on surface**



Environment

- **Adult salmon tissue metals concentration**
- **Understand if bats are using the adits**
- Understand aquatic risk to life in Taaltsuxéi Héen



Remediation Planning

- **Draft Remediation Plan with updated Options**

New activity introduced for 2026

SAFE ACCESS

Access to Site

Remote access via fixed-wing airplane and helicopter supported by seasonal camp (May-Sept).

- Annual/seasonal maintenance required for roads and airstrip
- Re-armouring or northern corner of airstrip
- Install a weather station and camera at airstrip.



SAFE ACCESS

Temporary Camp

- Camp Construction - temporary 22-bed camp will be re-established
- Lower hillslope scaling planned to reduce rockfall risk.
- Permanent weather station to be installed at mine area.



BRIDGE 8

Bridge Repairs



BRIDGE 10

Bridge Repairs

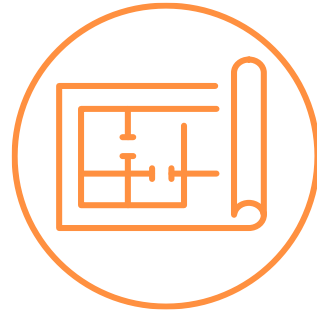
- Bridge and culvert repair
- Bridge 10 (Rogers Creek) reinforcement
- Other culverts



UNDERGROUND - 2026

Secure Underground Workings

- Drone surveys – all levels
- Ground Stabilization
 - 5400 Level
 - Remove sludge to allow access and stabilization activities.
 - Ongoing stabilization work to access deeper into mine

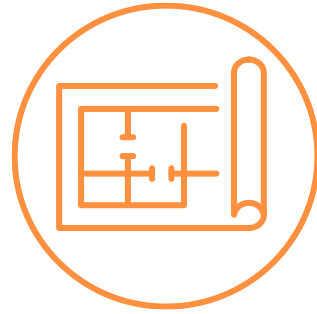


5400 Level
July 2025

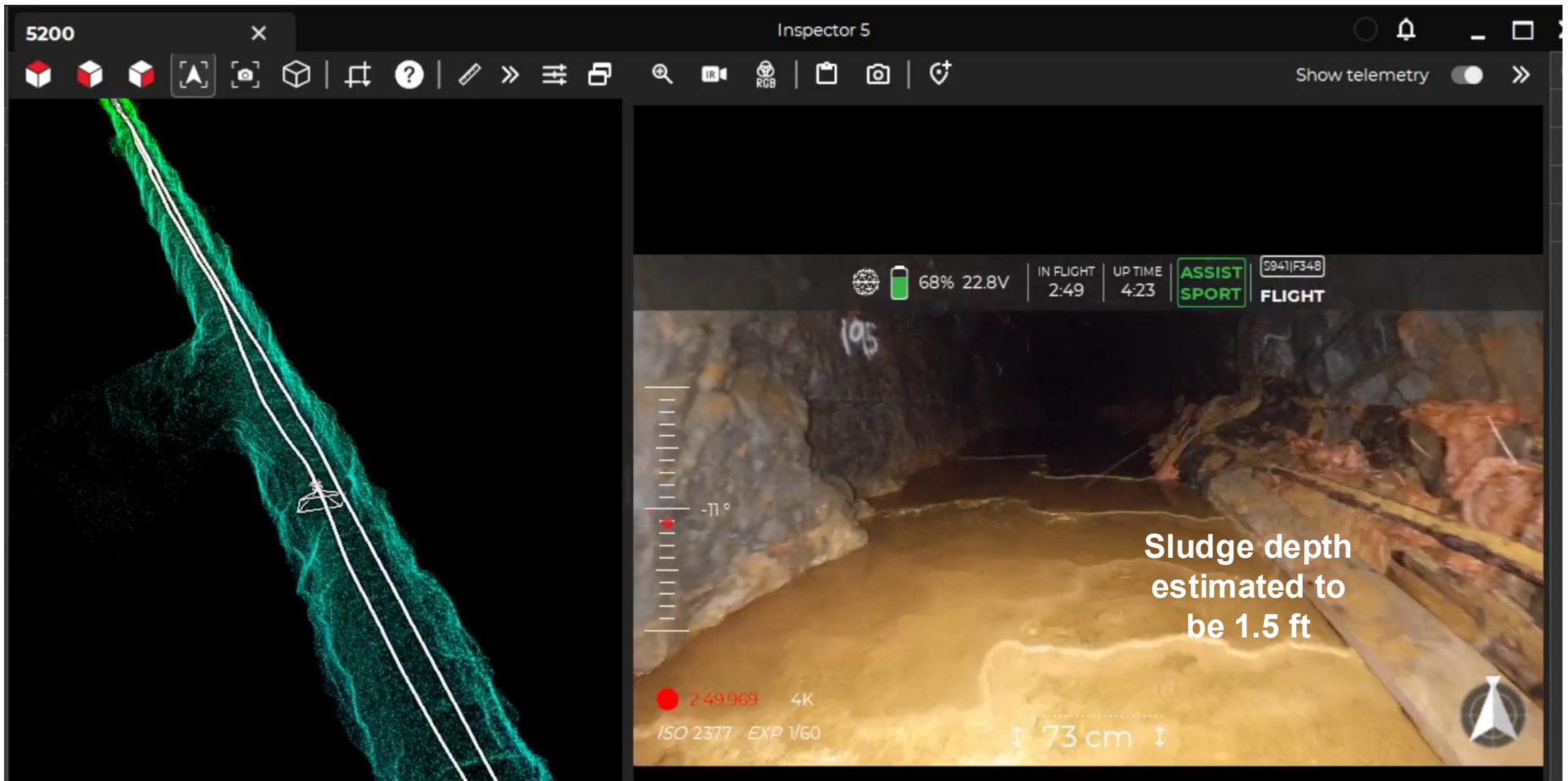
UNDERGROUND - 2026

Secure Underground Workings

- Ground Stabilization
 - 5200 Level (lowest mine level)
 - Replace portal timbers
 - Stabilization work to access mine
 - Remove sludge to allow access and stabilization activities.
 - Dam break safety management



5200 Level Portal
May 2025



5200 L Portal Dam at 392m



58% 22.4V | IN FLIGHT 3:41 | UP TIME 5:15 | ASSIST SPORT | S941|F348 FLIGHT

11°

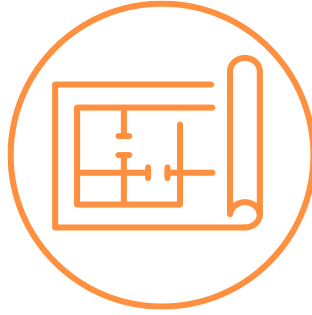
3:41:38 4K
ISO 2273 EXP 1/40

193 cm

Speed < 1.00 x >

UNDERGROUND - 2026

Accelerating Plug Design

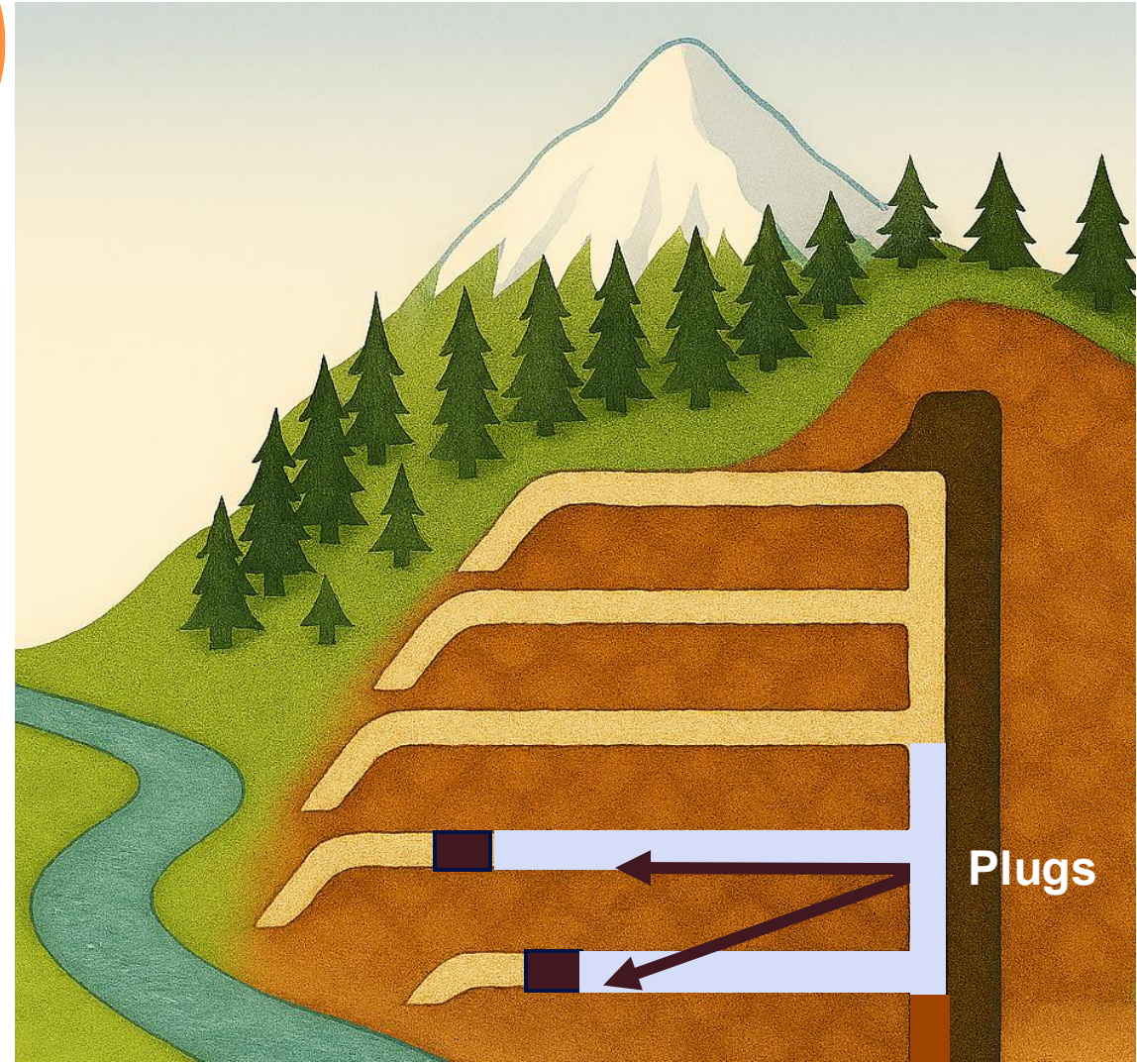


Remediation Concept

- Construct plugs in the lowest two levels to flood the mine.
- Reduce chemical reaction that causes poor water quality emerging from mine.

Preliminary engineering design based on drone survey information.

Will need to be updated once we reach and verify ground conditions and plug locations.



MINED ROCK


Remediation Options

Geochemistry study

- Assess potential cover materials and how they may affect runoff water quality
- Confirm and validate earlier geochemistry findings for the mined rock

Conceptual options development

- Identify and document environmental impacts, logistics and future land-use considerations
- Supports formal remediation option selection process with TRT



WATER MANAGEMENT AND MONITORING

Water Monitoring

2026 Sampling

- Monthly water quality
- Sediment in May and September
- Benthic invertebrates in September
- Salmon tissue early August

Studies

- Water quality data review
 - Update baseline (last done 2021)
 - Trend analysis



WATER MANAGEMENT AND MONITORING

Water Studies

Water quality prediction for remediation scenarios

- How options will potentially impact water quality leaving site
- Inform selection of remediation options

Aquatic risk assessment for remediation scenarios

- How options will potentially impact aquatic life
- Inform selection of remediation options



WATER MANAGEMENT AND MONITORING

Sediment Control

- Install fencing and straw wattle at portals to reduce sediment load to river while underground work occurring.
- Fencing will be removed post-season to prevent spring runoff impact.



ENVIRONMENT

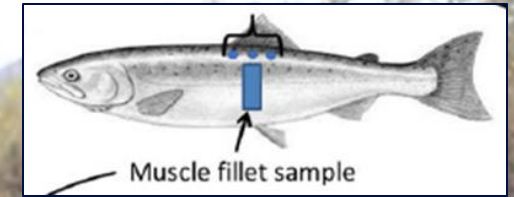
Adult Salmon Tissue

Goal

Analyze the concentrations of metals from fillets of Taku River coho and sockeye salmon

Methods

- During summer 2026, collect ten individuals of each species from the commercial in-river fishery
- Remove a portion of the fillet for metals analysis at a certified laboratory
- Report results by the end of 2026



ENVIRONMENT

Bat Monitoring

- Equipment installed at portals in 2025 to detect bat roosting/hibernation.
- Monitoring to continue for about 18 months to inform planning for closure of underground.
- Will check data in spring and fall of 2026.



REMEDIATION PLANNING

Draft Remediation Plan

- Remediation of acid rock drainage:
 - U/G water discharge
 - Waste rock
 - Resulting surface water management
- Focus on source control
- Include preferred options for remediation and outline other potential options
- Will not include:
 - Demolition of buildings
 - Removal of airstrip
 - Removal of site access road



Developed by December 2026

NEXT STEPS

- Safety training and induction completed (May 1) with Atlin Tling Economic Limited Partnership (ATELP) team.
- Public webinar to be held May 6 for other interested parties, including Alaskans.
- Field work May 19 to September 24, 2026.
- Continuous collaboration between Teck and TRT to advance remediation planning.
- Engagement with TRT Citizens and Atlin residents planned for the Fall (November).
- A draft remediation plan, incorporating updated closure options, will be developed with TRT in the second half of the year.



STAY CONNECTED



We Want To Hear From You

You can ask us questions, share concerns or provide feedback at any time by leaving us a voice message at 1.888.767.7706 or emailing **legacyproperties@teck.com** and our team will respond in a timely manner. Learn more about us at **Teck.com**

You can also reach us at Teck's Corporate Office: **teck.com/about/contact**

Updates on the progress of remediation planning will also be available at: **teck.com/sustainability/sustainability-topics/tulsequah-chief-mine/**

Teck Resources Limited

Stephanie Tissot

Manager, Social Performance
& Lands

1-778-222-2452

Stephanie.Tissot@teck.com

TRTFN

Rodger Thorlakson

Lands and Resources Manager
Government to Government Co-Chair

1-250-651-7900 ext. 204

Lands.mgr@govt.trtfn.com

Teck

THANK YOU